

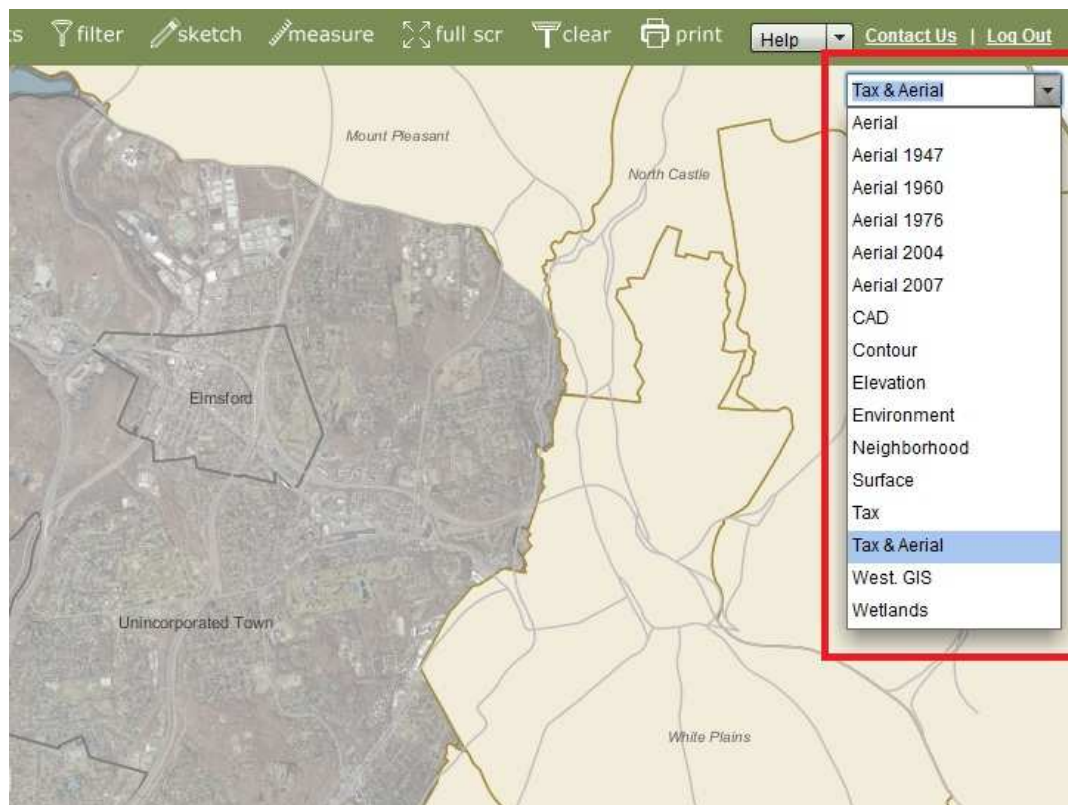


What's New in Municipity GIS v2.4

Your Municipity GIS web application has been updated. For your information, there are few new features in the v2.4 release, including:

Themes List

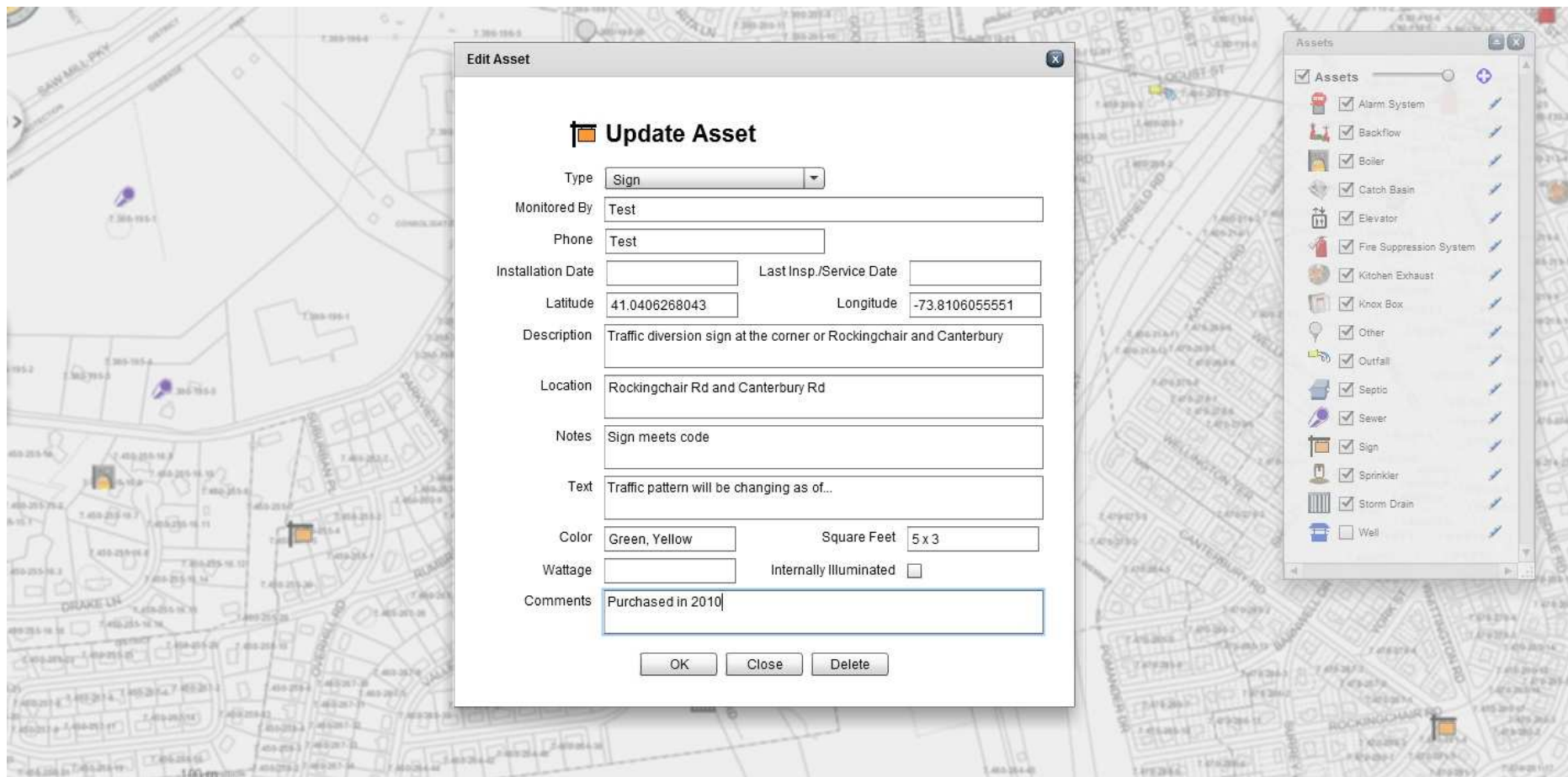
The row of theme buttons at the top of the Municipity GIS screen has been replaced with a smaller, simpler dropdown list. This change is a deliberate adjustment that will give us the ability to provide a greater number of themes, and also prepares Municipity GIS for smaller screen (e.g. tablets and laptops) use. You may note a new theme or two as well!





Standard Asset Types

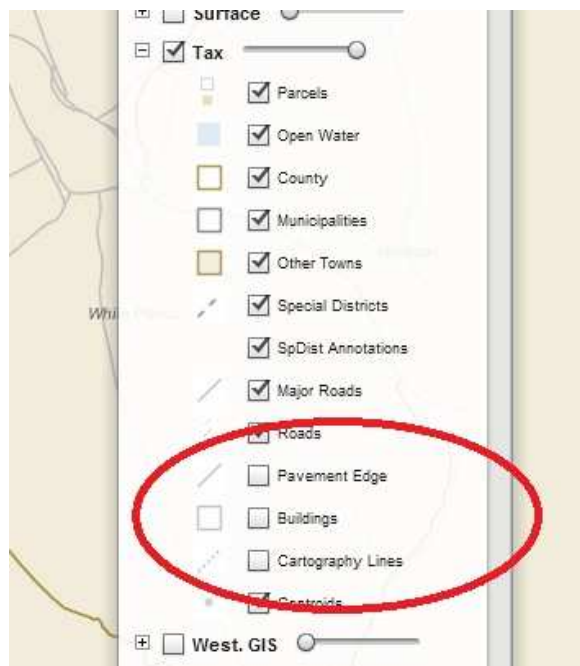
Municipity GIS integrates Municipity's new asset management improvements. A standard set of asset types are now available, and based on these types, specific details can be entered and saved. Alarm systems, backflow devices, boilers, catch basins, elevators, fire suppression systems and others can all be managed and viewed directly in Municipity GIS. This is an important improvement that helps you better handle the assets in your municipality.





Layers “Off”

By request, a feature that allows for theme layers to be available but *off by default* has been added. This is important for providing cleaner map presentations while allowing users to add additional available layers as needed.



Stronger Security

Improvements in the strength of our security model also make it easier to customize the users or group of users allowed access to your Municipality GIS web app. Contact us if you would like to add or remove user access based on the network (IP address) identifier.



And More...

Some bug fixes and minor cosmetic changes have been added as well. Be sure to try out this latest Municipity GIS release, and get ready as we continue our move into a more mobile and integrated Municipity GIS product.

Enjoy!

The Municipity GIS Team